

<p>DISTRICT COURT, CITY AND COUNTY OF DENVER, COLORADO DENVER CITY AND COUNTY BUILDING 1437 Bannock Street, Room 256 Denver, Colorado 80202 1.720.865.8301</p>	<p style="text-align: center;">COURT USE ONLY</p>
<p>Plaintiffs: DOMINICK MORENO, CHRISTINE LE LAIT, WILLIAM N. PATTERSON, RITA MAHONEY, ROGER CLARK, KRISTI MATSUNAKA, and MIKEL WHITNEY,</p> <p>Plaintiffs: KATHRYN H. HALL, DANNY E. STROUD, DICK R. MURCHPY, PhD, MARK D. HILLMAN, WAYNE W. WILLIAMS, MARK BAISLEY, and SHIRLEY J. SEITZ.</p> <p>Intervenors: THE CITY OF AURORA and MAYOR EDWARD J. TAUER, in his official capacity as Mayor of the City of Aurora, et al.</p> <p>Intervenors: BOARD OF COUNTY COMMISSIONERS OF THE COUNTY OF DOUGLAS, STATE OF COLORADO, a body politic and corporate, et al.</p> <p>Intervenor: BILL THIEBAUT, an individual.</p> <p>v.</p> <p>Defendant: SCOTT GESSLER, in his official capacity as COLORADO SECRETARY OF STATE.</p>	
<p>Stanley T. Matsunaka Clark Williams and Matsunaka, LLC 2881 N. Monroe Ave., Suite 1 Loveland, Colorado 80538 Telephone: (970) 663-0896 Email: stmlaw1@aol.com Fax: (970) 667-7524 Atty. Reg. # 9843</p>	<p>Case Number: 11 CV 3461</p> <p>Consolidated with: Case Number: 11CV3463</p> <p>Courtroom: 209</p>
<p>INTERVENOR BILL THIEBAUT’S NOTICE OF FILING INITIAL MAP MATERIALS WITH COURT</p>	

COMES NOW, Intervenor Plaintiff, Bill Thiebaut, by his attorneys, Clark Williams and Matsunaka, LLC, by Stanley T. Matsunaka, hereby provides notice to all parties that they have provided the Court with the following materials (electronic PDF copies were also provided to counsel for the parties).

1. Hard copy of Intervenor Bill Thiebaut Map #1 along with supporting data spreadsheets which was compiled using open source redistricting software. This Map is hereby submitted as Intervenor Thiebaut’s Map #1 and shall be referenced herein as such.

2. Hard copy of the Intervenor Bill Thiebaut Map #2 along with supporting data spreadsheet which was compiled using open source redistricting software. This Map is hereby submitted as Intervenor Thiebaut's Map #2, and shall be referenced herein as such.

WHEREFORE, Intervenor, Bill Thiebaut, respectfully submits his initial maps to the Court, pursuant to the Order Amending Agreed Case Management Order.

RESPECTFULLY SUBMITTED this 2nd day of September, 2011

*In accordance with C.R.C.P. 121 §1-26(7)
A duly signed original is on file at the office
Clark Williams and Matsunaka, LLC*

Clark Williams and Matsunaka, LLC

/s/ Stanley T. Matsunaka
Stanley T. Matsunaka, #9843
2881 North Monroe Ave, Suite #1
Loveland, CO 80538
(970) 669-8668
Attorney for Intervenor Thiebaut

CERTIFICATE OF SERVICE

I certify that on 2nd day of September, 2011, a true and correct copy of a **INTERVENOR BILL THIEBAUT'S NOTICE OF FILING INITIAL MAP MATERIALS WITH COURT** on all interested parties by the following at the indicated address by:

- | | |
|---|---|
| <input type="checkbox"/> hand delivery | <input type="checkbox"/> certified U.S. mail, postage pre-paid |
| <input checked="" type="checkbox"/> first class U.S. mail, postage pre-paid | <input type="checkbox"/> registered U.S. mail, postage pre-paid |
| <input checked="" type="checkbox"/> LexisNexis File & Serve | |

E-Filing

Denver District Court
Denver County
1347 Bannock Street, Room 256
Denver, CO 80202

Mark G. Grueskin
Lila Bateman, Esq.
Heizer, Paul, Grueskin, LLP
2401 15th Street, Suite #300
Denver, CO 80202
Attorney for Plaintiffs

Richard A. Westfall
Allan L. Hale
Peter Krumholz
Christopher McNicholas
Hale & Westfall, LLP
1445 Market Street, Suite #300
Denver, CO 80202
Attorneys for Plaintiffs

John Suthers – Attorney General
Maurice Knaizer – Deputy Attorney General
LeAnn Morrill – Assistant Attorney General
Colorado Attorney General
1525 Sherman Street
Denver, CO 80203
Attorney for Defendants

Nina Perales
Rebecca M. Couto
Mexican American Legal Defense and Education Fund
110 Broadway, Suite #300
San Antonio, TX 78205
Attorneys for Plaintiff-Intervenor – Colorado Latino Forum and Colorado Hispanic Bar Assoc

Regina M. Rodriguez
John D. Shively
James R. Spaanstra
Thomas W. Carroll
Faegre & Benson, LLP
3200 Wells Fargo Center
1700 Lincoln Street
Denver, CO 80203-4532
Attorneys for Plaintiff-Intervenor – Colorado Latino Forum and Colorado Hispanic Bar Assoc

Lance J. Ingalls
Douglas County Attorney
Douglas County Attorney's Office
100 Third Street
Castle Rock, CO 80104
Attorneys for Plaintiff-Intervenor – The Board of County Commissioners of Douglas County

Martha L. Fitzgerald

Hubert A. Farbes, Jr.

Michael F. Feeley

Brownstein, Hyatt, Farber, Schreck, LLP

410 Seventeenth Street, Suite #2200

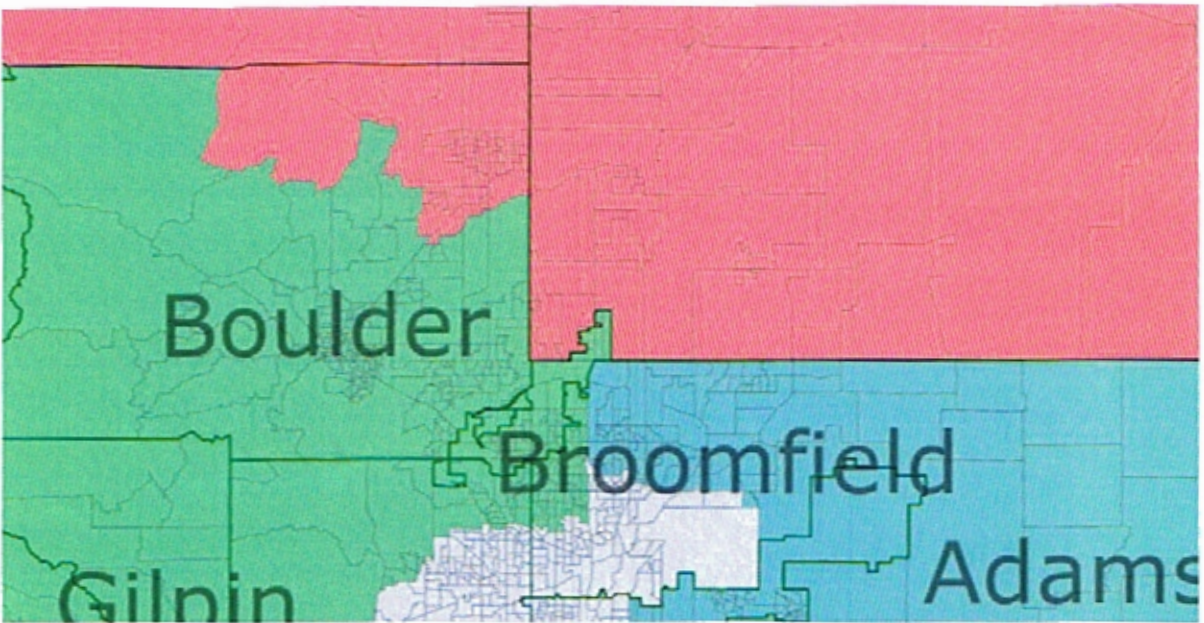
Denver, CO 80202-4432

Attorneys for Plaintiff-Intervenor – The City of Aurora and Mayor Edward J. Tauer

***In accordance with C.R.C.P. 121 §1-26(7)
A duly signed original is on file at the office
Clark Williams and Matsunaka, LLC***

/s/ Trisa H. Horgen

North View



Mountain View



CD	Pop.	White (NH)	Black (NH)	Hispanic	Avg. Democratic Vote in 2010 Statewide Elections	Avg. Republican Vote in 2010 Statewide Elections	Difference
1	718,548	553,889	25,981	94,639	133,588	135,267	(1,679)
2	717,639	589,744	7,166	80,808	150,748	132,173	18,575
3	717,834	516,103	4,879	171,959	111,651	133,796	(22,145)
4	718,670	543,133	6,705	141,605	106,340	136,561	(30,221)
5	718,523	513,914	37,777	119,466	72,010	138,254	(66,244)
6	719,358	388,445	87,653	182,194	103,447	92,577	10,870
7	718,624	415,565	18,617	248,106	121,308	87,579	33,729

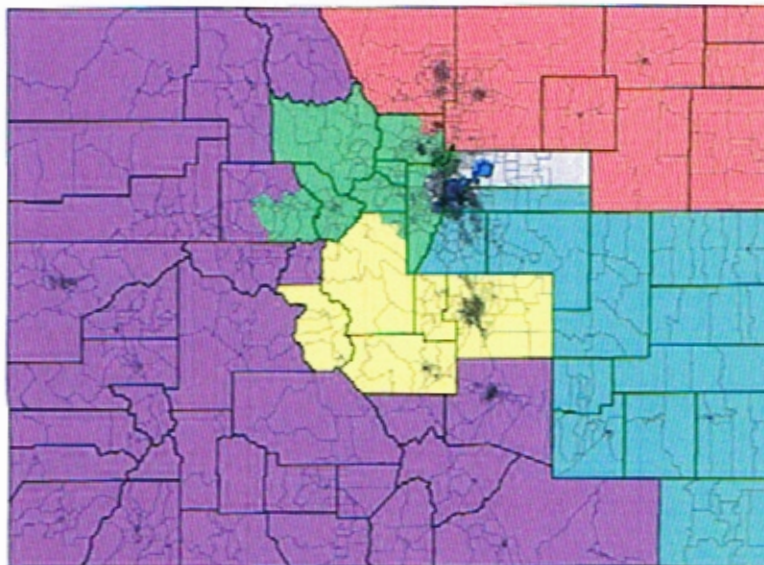
VTD figures attached as a .csv file named "True Competitive VTD.csv"

(All mapping and figures compiled using open source redistricting software:
<http://gardow.com/davebradlee/redistricting/launchapp.html>)

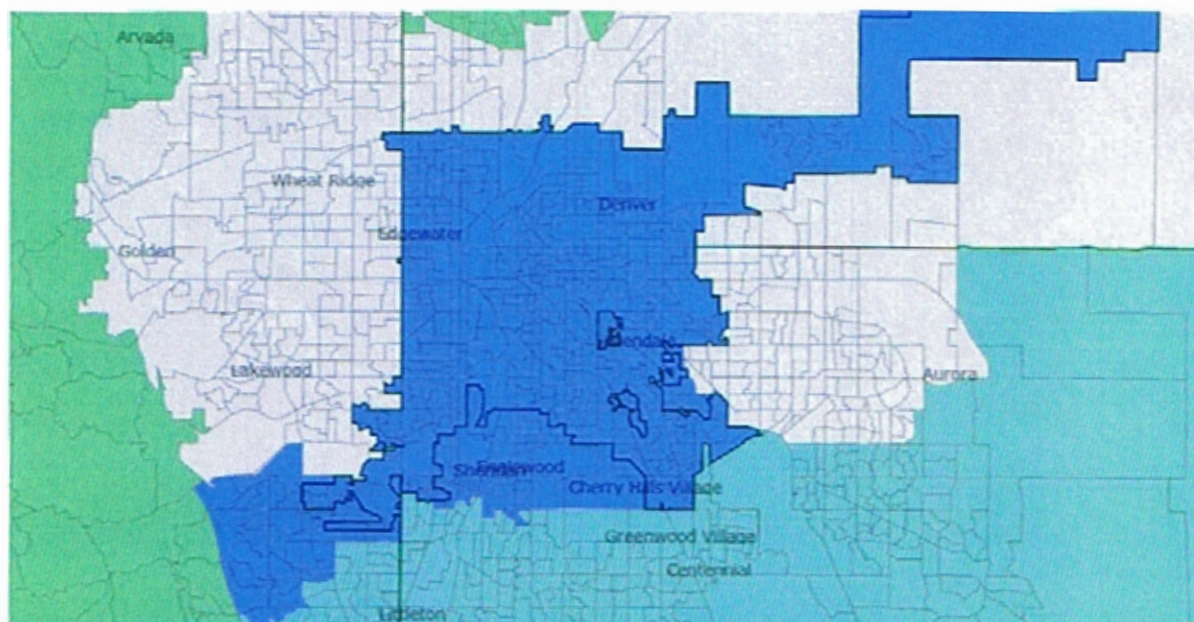
INTERVENOR - BILL THIEBAUT

MAP #2

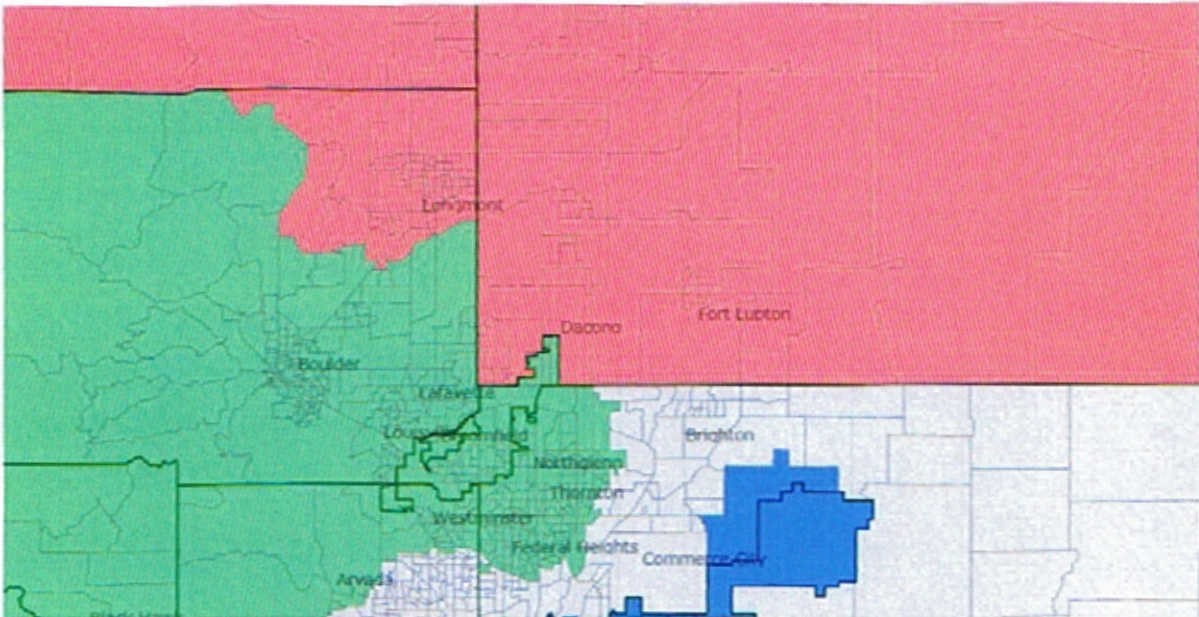
Statewide View



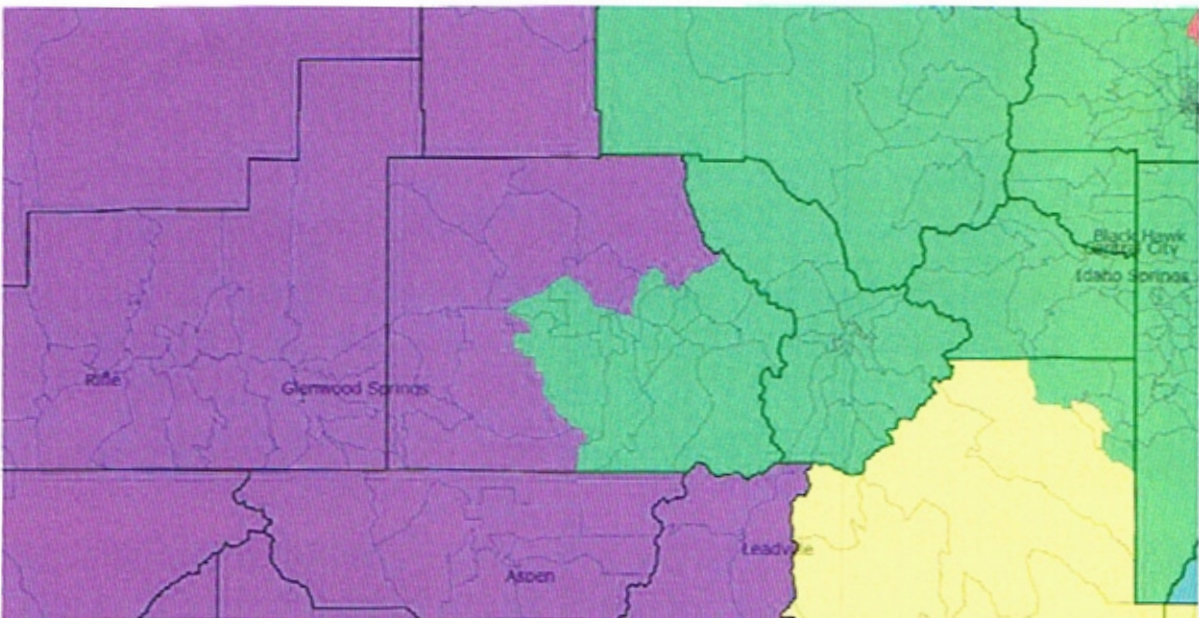
Metro View



North View



Mountain View



CD	Pop.	White (NH)	Black (NH)	Hispanic	Avg. Democratic Vote in 2010 Statewide Elections	Avg. Republican Vote in 2010 Statewide Elections	Difference
1	719,002	401,725	62,553	209,818	149,036	71,099	77,937
2	719,068	537,025	7,130	131,150	145,438	108,831	36,607
3	718,134	514,959	5,018	173,091	112,562	134,351	(21,789)
4	717,950	542,478	6,703	141,588	106,123	136,501	(30,378)
5	718,592	529,818	37,994	102,819	73,628	139,404	(65,776)
6	717,956	573,629	20,185	76,030	104,266	167,162	(62,896)
7	718,494	421,159	49,195	204,191	108,039	98,859	9,180

VTD figures attached as a .csv file named "Balanced Approach VTD.csv"

(All mapping and figures compiled using open source redistricting software:
<http://gardow.com/davebradlee/redistricting/launchapp.html>)